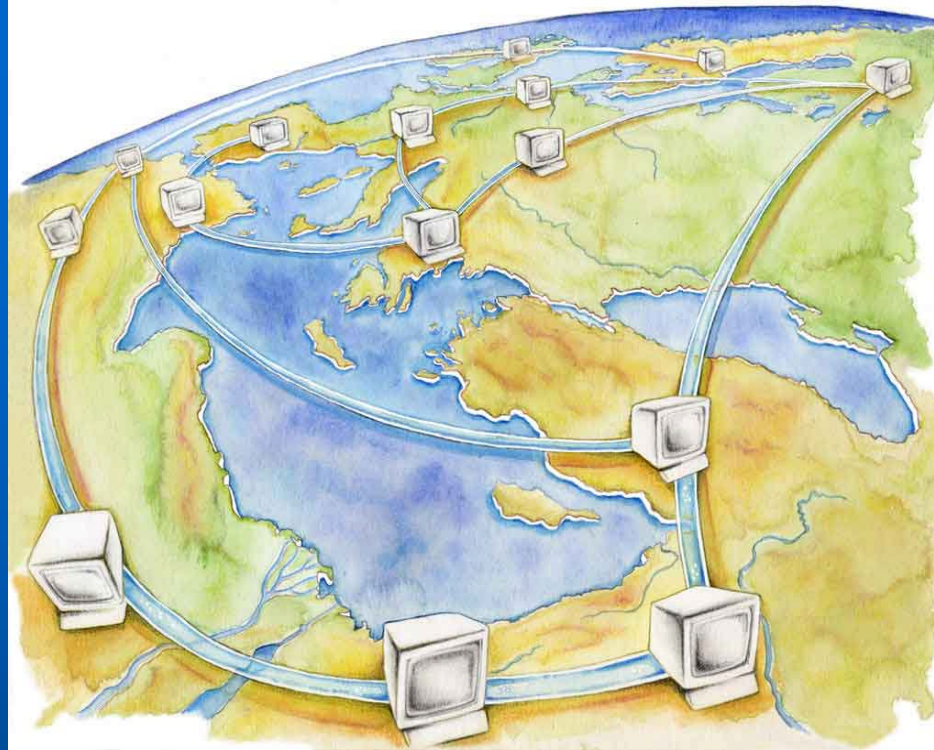


SEMIDE
EMWIS

SEMIDE

www.semide.net

Système Euro-
Méditerranéen
d'information sur les
savoir-faire dans le
domaine de l'Eau



EMWIS

www.emwis.net

Euro-Mediterranean
Information System
on know how in the
water sector

النظام المعلوماتي الأورومتوسطي
للمعرفة في مجال المياه

Prototype metadata catalogue from
the twinning project on Water Quality
Management

Eric MINO



DG ENV

EURO-MEDITERRANEAN PARTNERSHIP





Objectives of a Metadata catalogue

- Declare (register) water related data set or services
- Search (discover) for sources of data
- View, download data and access to data services are subject to the level of access defined by the data providers.

Using

- ❑ Standardised metadata structure (ISO)
- ❑ Code lists for semantic interoperability of content



Home page

<http://www.oieaudci.net/categorypt>

The screenshot shows the GeoNetwork website interface. At the top, there is a navigation bar with the site logo and a search bar. Below this, a main banner features a red and white flag and the text: "Twinning project on Water Quality Management Catalogue of data sources Operational prototype". To the right of the banner is the "GeoNetwork Opensource" logo with the tagline "Geographic data sharing for everyone".

The main content area is titled "FIND INTERACTIVE MAPS, GIS DATASETS, SATELLITE IMAGERY AND RELATED APPLICATIONS". It includes a search box with the text "Text search Where?" and a "Search" button. Below the search box is a small map thumbnail with the text "Open Map Viewer" and a dropdown menu set to "- Any -".

On the left side, there is a "CATEGORIES" list:

- Dataset
- Documents
- Geo-dataset (vector/raster)
- Info. system international
- Info. system national/local
- Interactive Resources
- Maps
- z_applications
- z_audioVideo
- z_caseStudies
- z_directories
- z_photo
- z_proceedings

Below the categories is a "RECENT CHANGES" section with a "GeoRSS" icon and a list of items:

- LN_Touristic_areas
- LN_Settlements
- LN_Roads
- LN_Protected_area
- LN_Fishingsectors
- LN_Wlevel180m
- LN_Mineral
- LN_2kmBuffer

The right side of the page contains the text "GEONETWORK'S PURPOSE IS:" followed by three bullet points:

- To improve access to and integrated use of spatial data and information
- To support decision making
- To promote multidisciplinary approaches to sustainable development

Below this text is a paragraph: "To enhance understanding of the benefits of geographic information GeoNetwork opensource allows to easily share geographically referenced thematic information between different organizations. For more information please contact".



45 records for Egypt

Euro-Mediterranean Information Sy... x GeoNetwork - The portal to spati... x +



**Twinning project on Water Quality Management
Catalogue of data sources
Operational prototype**



Geographic data sharing for everyone

Home | Contact us | Links | About | Help | English | Username: _____ Password: _____ Login

FIND INTERACTIVE MAPS, GIS DATASETS, SATELLITE IMAGERY AND RELATED APPLICATIONS

Text search: _____
Where?    



Open Map Viewer >

Reset /

CATEGORIES

- Dataset
- Documents
- Geo-dataset (vector/raster)
- Info. system international
- Info. system national/local
- Interactive Resources
- Maps
- z_applications
- z_audioVideo
- z_caseStudies
- z_directories
- z_photo
- z_proceedings

RECENT CHANGES 

- LN_Touristic_areas
- LN_Settlements
- LN_Roads
- LN_Protected_area
- LN_Fishingsectors
- LN_Wlevel180m
- LN_Mineral
- LN_2kmBuffer

Aggregate Results matching search criteria : 1-10/45 (page 1/5), 0 selected Sort by Select :

 **CENTRAL AGENCY FOR PUBLIC MOBILISATION AND STATISTICS WEBSITE**

Abstract
Keywords UP, Egypt



 **MINISTRY OF WATER RESOURCES AND IRRIGATION WEBSITE**

Abstract
Keywords HYE, MO, UP, Egypt



 **NATIONAL WATER RESEARCH CENTER WEBSITE**

Abstract
Keywords Egypt



 **MINISTRY OF HEALTH AND POPULATION WEBSITE**



Done



Lake Nasser related data

GeoNetwork - The portal to spatial data and information - Mozilla Firefox

File Edit View History Bookmarks Tools Help

http://www.oieaudci.net/category/srv/en/main.home

Most Visited Water Scarcity Private HP templates & images Euro-Mediterranean In... Sedna Système Euro-Méditer... http192.70.34.1948081s... EMWISSEMIDE Public ... p0154_1.pdf (Objet ap...

Euro-Mediterranean Information Sy... GeoNetwork - The portal to spati...

**Twinning project on Water Quality Management
Catalogue of data sources
Operational prototype**

GeoNetwork™
OpenSource
Geographic data sharing for everyone

Home | Contact us | Links | About | Help | Username Password English Login

FIND INTERACTIVE MAPS, GIS DATASETS, SATELLITE IMAGERY AND RELATED APPLICATIONS

Text search
Where?

Open Map Viewer

Lake Nasser

Search

Reset Advanced Options

CATEGORIES

- Dataset
- Documents
- Geo-dataset (vector/raster)
- Info. system international
- Info. system national/local
- Interactive Resources
- Maps
- z_applications
- z_audioVideo
- z_caseStudies
- z_directories
- z_photo
- z_proceedings

RECENT CHANGES

- LN_Touristic_areas
- LN_Settlements
- LN_Roads
- LN_Protected_area
- LN_Fishingsectors
- LN_Wlevel180m
- LN_Mineral
- LN_2kmBuffer

Aggregate Results matching search criteria : 1-10/45 (page 1/5), 0 selected Sort by Relevance Select : all, none actions on selection

LN_SETTLEMENTS

Abstract Settlements around the Lake Nasser area
Keywords ENV, Lake Nasser Basin

Metadata

LN_TOURISTIC_AREAS

Abstract Touristic areas around Lake Nasser
Keywords ENV, Lake Nasser Basin

Metadata

LN_2KMBUFFER

Abstract 2km Buffer zone around Lake Nasser
Keywords ENV, Lake Nasser Basin

Done



6 records related to water monitoring

GeoNetwork - The portal to spatial data and information - Mozilla Firefox

http://www.oieaudci.net/category/srv/en/main.home

Twinning project on Water Quality Management Catalogue of data sources Operational prototype

GeoNetwork OpenSource
Geographic data sharing for everyone

Home | Contact us | Links | About | Help | Username: _____ Password: _____ English Login

FIND INTERACTIVE MAPS, GIS DATASETS, SATELLITE IMAGERY AND RELATED APPLICATIONS

Text search: Where?

Aggregate Results matching search criteria : 1-6/6 (page 1/1), 0 selected Sort by: Relevance Select : all, none actions on selection

<p>MINISTRY OF WATER RESOURCES AND IRRIGATION WEBSITE</p> <p>Abstract Keywords HYE, MO, UP, Egypt</p> <p><input type="button" value="Metadata"/></p>	
<p>WEBMAPPING APPLICATION PRECIPITATION DATA</p> <p>Abstract Keywords MO, Egypt</p> <p><input type="button" value="Metadata"/></p>	
<p>MAP OF MONITORING STATION ON NILE RIVER</p> <p>Abstract "Monitoring Location on the river Nile and its branch" published in the Bulletin 3 of the National Water Quality Monitoring Program Keywords MO, Egypt</p> <p><input type="button" value="Metadata"/></p>	

Done



12 GIS layers declared

GeoNetwork - The portal to spatial data and information - Mozilla Firefox

File Edit View History Bookmarks Tools Help

http://www.oieaudci.net/category/srv/en/main.home

Most Visited Water Scarcity Private HP templates & images Euro-Mediterranean In... Sedna Système Euro-Méditer... http192.70.34.1948081s... EMWISSEMIDE Public ... p0154_1.pdf (Objet ap...

Euro-Mediterranean Information Sys... GeoNetwork - The portal to spati... x

Catalogue of data sources
Operational prototype


Geographic data sharing for everyone

Home | Contact us | Links | About | Help |

Username Password Login English

FIND INTERACTIVE MAPS, GIS DATASETS, SATELLITE IMAGERY AND RELATED APPLICATIONS

-Text search
Where?


Open Map Viewer

Egypt


Search

Reset Advanced Options

Aggregate Results matching search criteria : 11-12/12 (page 2/2), 0 selected Sort by Relevance Select : all, none actions on selection


LN_AGRICULT_AREAS

Abstract Planned and current agricultural areas around Lake Nasser
Keywords ENV, Lake Nasser Basin



LANDSAT IMAGES OF LAKE NASSER AREA


Abstract Lansat images existing at the MoWI information center
Keywords ENV, Lake Nasser Basin



Previous 1 2

CATEGORIES

- Dataset
- Documents
- Geo-dataset (vector/raster)
- Info. system international
- Info. system national/local
- Interactive Resources
- Maps
- z_applications
- z_audioVideo
- z_caseStudies
- z_directories
- z_photo
- z_proceedings

RECENT CHANGES 

- LN_Touristic_areas
- LN_Settlements
- LN_Roads
- LN_Protected_area
- LN_Fishingsectors
- LN_Wlevel180m
- LN_Mineral
- LN_2kmBuffer
- LN_Wlevel160m
- LN_Fishfarms

Done



Metadata record for MWRI website

GeoNetwork - The portal to spatial data and information - Mozilla Firefox

File Edit View History Bookmarks Tools Help

http://www.oieaudci.net/category/srv/en/main.home

Most Visited Water Scarcity Private ... HP templates & images Euro-Mediterranean In... Sedna Système Euro-Méditer... http192.70.34.1948081s... EMWISSEMIDE Public ... p0154_1.pdf (Objet ap...

Euro-Mediterranean Information Sy... GeoNetwork - The portal to spati...

- z_applications
- z_audioVideo
- z_caseStudies
- z_directories
- z_photo
- z_proceedings

RECENT CHANGES GeoRSS

- LN_Touristic_areas
- LN_Settlements
- LN_Roads
- LN_Protected_area
- LN_Fishingsectors
- LN_Wlevel180m
- LN_Mineral
- LN_2kmBuffer
- LN_Wlevel160m
- LN_Fishfarms

IDENTIFICATION INFO

Title Ministry of Water Resources and Irrigation website
 Date type **Publication:** Date identifies when the resource was issued
 Status **On going:** Data is continually being updated

Point of contact

Role **Originator:** Party who created the resource
 Maintenance and update **As needed:** Data is updated as deemed necessary
 frequency
 Descriptive keywords HYE, MO, UP (theme).
 Descriptive keywords Egypt (place).
 Access constraints **Copyright:** Exclusive right to the publication, production, or sale of the rights to a literary, dramatic, musical, or artistic work, or to the use of a commercial print or label, granted by law for a specified period of time to an author, composer, artist, distributor
 Use constraints :
 Language English
 Character set **UTF8:** 8-bit variable size UCS Transfer Format, based on ISO/IEC 10646

Extent

Geographic bounding box

WGS 84
 North bound 31.64694
 West bound 24.70680
 East bound 36.89583
 South bound 21.99416

Distribution Information

Transfer options
 OnLine resource http://www.mwri.gov.eg/english/english_home.asp

Done



Sorting, printing, exporting

GeoNetwork - The portal to spatial data and information - Mozilla Firefox

File Edit View History Bookmarks Tools Help

http://www.oieaudci.net/category/srv/en/main.home

Most Visited Water Scarcity Private ... HP templates & images Euro-Mediterranean In... Sedna Système Euro-Méditer... http192.70.34.1948081s... EMWISSEMIDE Public ... p0154_1.pdf (Objet ap...

Euro-Mediterranean Information Sy... GeoNetwork - The portal to spati... x


Catalogue of data sources
Operational prototype

Home | Contact us | Links | About | Help |

Username Password English Login

FIND INTERACTIVE MAPS, GIS DATASETS, SATELLITE IMAGERY AND RELATED APPLICATIONS

Text search Where?



Open Map Viewer


Egypt

Search

Reset Advanced Options

CATEGORIES

- Dataset
- Documents
- Geo-dataset (vector/raster)
- Info. system international
- Info. system national/local
- Interactive Resources
- Maps
- z_applications
- z_audioVideo
- z_caseStudies
- z_directories
- z_photo
- z_proceedings

RECENT CHANGES 

- LN_Touristic_areas
- LN_Settlements
- LN_Roads
- LN_Protected_area
- LN_Fishingsectors
- LN_Wlevel180m
- LN_Mineral
- LN_2kmBuffer
- LN_Wlevel160m
- LN_Fishfarms

Done

Aggregate Results matching search criteria : 1-10/20 (page 1/2), 2 selected Sort by **Relevance** Select : all, none

MINISTRY OF WATER RESOURCES AND IRRIGATION WEBSITE

Abstract
Keywords HYE, MO, UP, Egypt

Metadata

MINISTRY OF HEALTH AND POPULATION WEBSITE

Abstract
Keywords Egypt

Metadata

MINISTRY OF AGRICULTURE AND LAND RECLAMATION WEBSITE

Abstract
Keywords Egypt

Metadata

MINISTRY OF STATE FOR ENVIRONMENTAL AFFAIRS WEBSITE

Abstract
Keywords Egypt

Metadata

actions on selection

- Display selected only
- Print selection
- Export (ZIP)
- Export (CSV)

Change date
Popularity
Rating
Relevance
Title

Identified users can access hidden resources



GeoNetwork - The portal to spatial data and information - Mozilla Firefox

http://www.oieaudci.net/category/srv/en/user.login

web check in alitalia France

Most Visited Water Scarcity Private ... HP templates & images Euro-Mediterranean In... Sedna Système Euro-Méditer... http192.70.34.1948081s... EMWISSEMIDE Public ... p0154_1.pdf (Objet ap...

Euro-Mediterranean Information Sy... GeoNetwork - The portal to spati...

Twinning project on Water Quality Management Catalogue of data sources Operational prototype

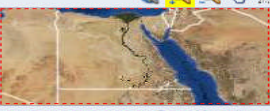
GeoNetwork™
Opensource
Geographic data sharing for everyone

Home | Administration | Contact us | Links | About | Help | English

User: test TEST Logout

FIND INTERACTIVE MAPS, GIS DATASETS, SATELLITE IMAGERY AND RELATED APPLICATIONS

Text search
Where?




Open Map Viewer

- Any -

Search


Reset Advanced Options

Aggregate Results matching search criteria : 1-10/46 (page 1/5), 0 selected Sort by Relevance Select : all, none actions on selection

 **TEMPLATE FOR RASTER DATA IN ISO19115**


Abstract Read the abstract and supplemental information provided in the Vector template for more details.
Keywords World

Metadata Create Edit Delete Owner: test Other actions Privileges Categories Create child

 **CENTRAL AGENCY FOR PUBLIC MOBILISATION AND STATISTICS WEBSITE**


Abstract
Keywords UP, Egypt

Metadata Create Owner: editor Create

 **NATIONAL WATER RESEARCH CENTER WEBSITE**

Abstract
Keywords Egypt


Metadata Create Owner: editor Create

 **MINISTRY OF HEALTH AND POPULATION WEBSITE**

Metadata

CATEGORIES

- Dataset
- Documents
- Geo-dataset (vector/raster)
- Info. system international
- Info. system national/local
- Interactive Resources
- Maps
- z_applications
- z_audioVideo
- z_caseStudies
- z_directories
- z_photo
- z_proceedings

RECENT CHANGES 

- Template for Raster data in ISO19115
- LN_Touristic_areas
- LN_Settlements
- LN_Roads
- LN_Protected_area
- LN_Fishingsectors
- LN_Wlevel180m

Done



Managing metadata

- **Duplicate any metadata**

- **For your group**

- Edit or delete
- Define privileges
- Assign categories
- Link with other metadata

The screenshot shows the GeoNetwork web interface. The browser window title is 'd information - Mozilla Firefox'. The address bar shows 'www.oieaudci.net/category/srv/en/user.login'. The page content includes a search bar with the text 'g project on Water Quality Management' and 'e of data sources'. The search results are displayed in a table with columns for 'Aggregate Results matching search criteria : 1-10/46 (page 1/5), 0 selected Sort by Relevance Select : all, none'. The results list includes items like 'TEMPLATE FOR RASTER DATA IN ISO19115', 'CENTRAL AGENCY FOR PUBLIC MOBILISATION AND STATISTICS WEBSITE', 'NATIONAL WATER RESEARCH CENTER WEBSITE', and 'MINISTRY OF HEALTH AND POPULATION WEBSITE'. Each result has a 'Metadata' link and a 'Create' button. A dropdown menu for 'Other actions' is visible, showing options like 'Privileges', 'Categories', and 'Create child'. The 'Create' button for the first result is highlighted in a red circle, and the 'Other actions' dropdown is highlighted in a green circle. A 'Create' button for the second result is also highlighted in a red circle.



Creating metadata in a category

The screenshot shows a Mozilla Firefox browser window with the title "GeoNetwork - The portal to spatial data and information - Mozilla Firefox". The address bar contains the URL "http://www.oieaudci.net/categorypt/srv/en/metadata.duplic". The browser's menu bar includes "File", "Edit", "View", "History", "Bookmarks", "Tools", and "Help". The toolbar shows navigation buttons and several icons. The page content features a header with a logo on the left, the text "Twinning project on Water Quality Management Catalogue of data sources Operational prototype", and the "GeoNetwork OpenSource" logo on the right. Below the header is a navigation menu with links for "Home", "Administration", "Contact us", "Links", "About", and "Help". The main content area is titled "METADATA CREATION" and contains the instruction "Please, specify the group to assign to the duplicated metadata Groups" with a dropdown menu set to "test". There are "Back" and "Create" buttons below the dropdown. The status bar at the bottom of the browser window displays "Done".



Mandatory fields contextual help & suggestions

GeoNetwork - The portal to spatial data and information - Mozilla Firefox

http://www.oieaudci.net/category/srv/en/metadata.create

web check in alitalia France

Most Visited Water Scarcity Private ... HP templates & images Euro-Mediterranean In... Sedna Système Euro-Méditer... http192.70.34.1948081s... EMWISSEMIDE Public ... p0154_1.pdf (Objet ap...

Euro-Mediterranean Information Sy... GeoNetwork - The portal to spati... x

Status

Point of contact

Individual name

Organisation name

Position name

Role *

Voice

Facsimile

Delivery point

City

Administrative area

Postal code

Country

Electronic mail address

Maintenance and update frequency *

Descriptive keywords

Keyword *

Type

Descriptive keywords

Keyword

Type

Access constraints

Use constraints

Other constraints

Spatial representation type

Equivalent scale

Equivalent scale (Suggestions:)

Language

Character set

Topic category code *

Extent

Temporal Extent

Begin date *

End date *

Extent

Geographic bounding box

© WGS 84

Done



Defining privileges

GeoNetwork - The portal to spatial data and information - Mozilla Firefox

http://www.oieaudci.net/category/srv/en/metadata.show?id=127

GeoNetwork - The portal to spatial data and information

Twining project
Catalogue of data
Operational prototype

Home | Administration | Contact us | Links | About | Help

Default view
By Group
ISO Minimum
ISO Core
ISO All

By Resource
Metadata
Identification
Maintenance
Constraints
Spat. Info
Ref. system
Distribution
Data quality
App. schema
Catalog
Content Info
Ext. Info
XML view

TEMPLATE FOR RASTER DATA IN ISO 19115

IDENTIFICATION

Title
Date type
Presentation form
Abstract
Status

On going: Data is continually being updated

Point of contact

Role
Originator: Party who created the resource

Maintenance and update frequency
Descriptive keywords
Descriptive keywords
Access constraints

Use constraints
Language
Character set
Topic category code

As needed: Data is updated as deemed necessary (theme).
World (place).
Copyright: Exclusive right to the publication, production, or sale of the rights to a literary, dramatic, musical, or artistic work, or to the use of a commercial print or label, granted by law for a specified period of time to an author, composer, artist, distributor

English
UTF8: 8-bit variable size UCS Transfer Format, based on ISO/IEC 10646
Boundaries

Extent

Geographic bounding box

WGS 84
North bound
90.00000

Template for Raster data in ISO19115

Groups	Publish	Download	Interactive Map	Featured	Editing	Notify		
All (Internet)	<input type="checkbox"/>	<input type="checkbox"/>	<input type="checkbox"/>	<input type="checkbox"/>			Set All	Clear All
Intranet	<input type="checkbox"/>	<input type="checkbox"/>	<input type="checkbox"/>	<input type="checkbox"/>			Set All	Clear All
test	<input checked="" type="checkbox"/>	<input type="checkbox"/>	<input type="checkbox"/>	<input type="checkbox"/>	<input type="checkbox"/>	<input checked="" type="checkbox"/>	Set All	Clear All

Submit

Done



Assigning categories

The screenshot shows a Mozilla Firefox browser window displaying the GeoNetwork metadata page for 'Template for Raster data in ISO19115'. The page title is 'Twinning project on Water Quality Catalogue of data sources Operational prototype'. A dialog box titled 'Template for Raster data in ISO19115' is open, showing a list of categories with checkboxes for assignment. The categories listed are: Dataset, Documents, Geo-dataset (vector/raster), Info. system international, Info. system national/local, Interactive Resources, Maps, Z_applications, Z_audioVideo, Z_caseStudies, Z_directories, Z_photo, and Z_proceedings. The 'Assigned' column has checkboxes next to each category, with 'Z_proceedings' checked. A 'Submit' button is at the bottom of the dialog. The background page shows the 'IDENTIFICATION INFO' section with fields for Title, Date type, Publication, Digital map, Abstract, and Status. The 'Point of contact' section includes Role, Originator, and Maintenance and update frequency. The 'Extent' section shows a Geographic bounding box with a North bound of 90.00000.



Thank you

http://www.oieaudci.net/category/srv/en/main.home

Most Visited Water Scarcity Private ... HP templates & images Euro-Mediterranean In... Sedna Système Euro-Méditer... http192.70.34.1948081s... EMWISSEMIDE Public ... p0154_1.pdf (Objet ap...)

Euro-Mediterranean Information Sy... GeoNetwork - The portal to spati... x

Operational prototype Geographic data sharing for everyone

Home | Administration | Contact us | Links | About | Help | English | User: test TEST | Logout

FIND INTERACTIVE MAPS, GIS DATASETS, SATELLITE IMAGERY AND RELATED APPLICATIONS

-Text search Where?

Open Map Viewer

Reset Advanced Options

CATEGORIES

- Dataset
- Documents
- Geo-dataset (vector/raster)
- Info. system international
- Info. system national/local
- Interactive Resources
- Maps
- z_applications
- z_audioVideo
- z_caseStudies
- z_directories
- z_photo
- z_proceedings

RECENT CHANGES

- Template for Raster data in ISO19115
- Template for Raster data in ISO19115
- LN_Touristic_areas
- LN_Settlements
- LN_Roads
- LN_Protected_area
- LN_Fishingsectors
- LN_Wlevel180m

Aggregate Results matching search criteria : 1-3/3 (page 1/1), 0 selected Sort by Select :

MAP OF MONITORING STATION ON NILE RIVER

Abstract "Monitoring Location on the river Nile and its branch" published in the Bulletin 3 of the National Water Quality Monitoring Program

Keywords MO, Egypt

Owner: mwri

MAP OF MONITORING STATION IN THE DELTA OF NILE RIVER

Abstract "Monitoring Location in Nile delta" published in the Bulletin 3 of the National Water Quality Monitoring Program

Keywords MO, Egypt

Owner: mwri

MAP OF GROUNDWATER MONITORING POINTS

<http://www.oieaudci.net/category>



Access remote services

None selected | Select: all in page , all , none

Sort by Relevance

Web Map Service.European Topic Centre on Land Use and Land-Use Change
European Environment Agency (EEA)

WMS maintained by European Topic Centre on Land Use and Land-Use Change reference datasets at European scale. ...
WMS, EEA, UAB

http://158.109.55.144/cgi-bin/wms?

Connect

Geoserver

- Web Map Service.European Topic Centre on Land Use and Land-Use Change
 - Erosion
 - Biogeographical Regions
 - EU Mountain Areas
 - Green Urban Areas
 - Urban Morphological Zones
 - Green Background of Europe
 - Dominant Landscape Types
 - Reference Grids
 - Elevation Breakdown
 - Corine Land Cover
 - WISE
 - WISE Main Rivers extracted from ECRINS Database
 - WISE Main Lakes
 - Hydrography
 - WPS results
 - Noise

Preview layer



View remote services

GeoNetwork - The portal to spatial data and information - Mozilla Firefox

File Edit View History Bookmarks Tools Help

http://geo.semide.net/geonetwork/apps/search/#

Most Visited Water Scarcity Private ... HP templates & images Euro-Mediterranean In... Sedna Système Euro-Méditer... http192.70.34.1948081s... EMWISSEMIDE Public ... p0154_1.pdf (Objet ap...

GeoNetwork - The portal to spatial d...

Mediterranean Water Information Datasource Catalogue

Discovery Visualization username Login English Help

None selected | Select: all in page , all , none


Sort by Relevance

Web Map Service.European Topic Centre on Land Use and Spatial Information. European Environment Agency (EEA)

WMS maintained by European Topic Centre on Land Use and Spatial Information. This services includes information about Corine Land Cover at diferents resolutions among other reference datasets at European scale. ...

WMS, EEA, UAB

WGS84 (lat/lon)



1000 mi 1 : 69755965

<< | >> | 1-1 result(s) / 1

Done